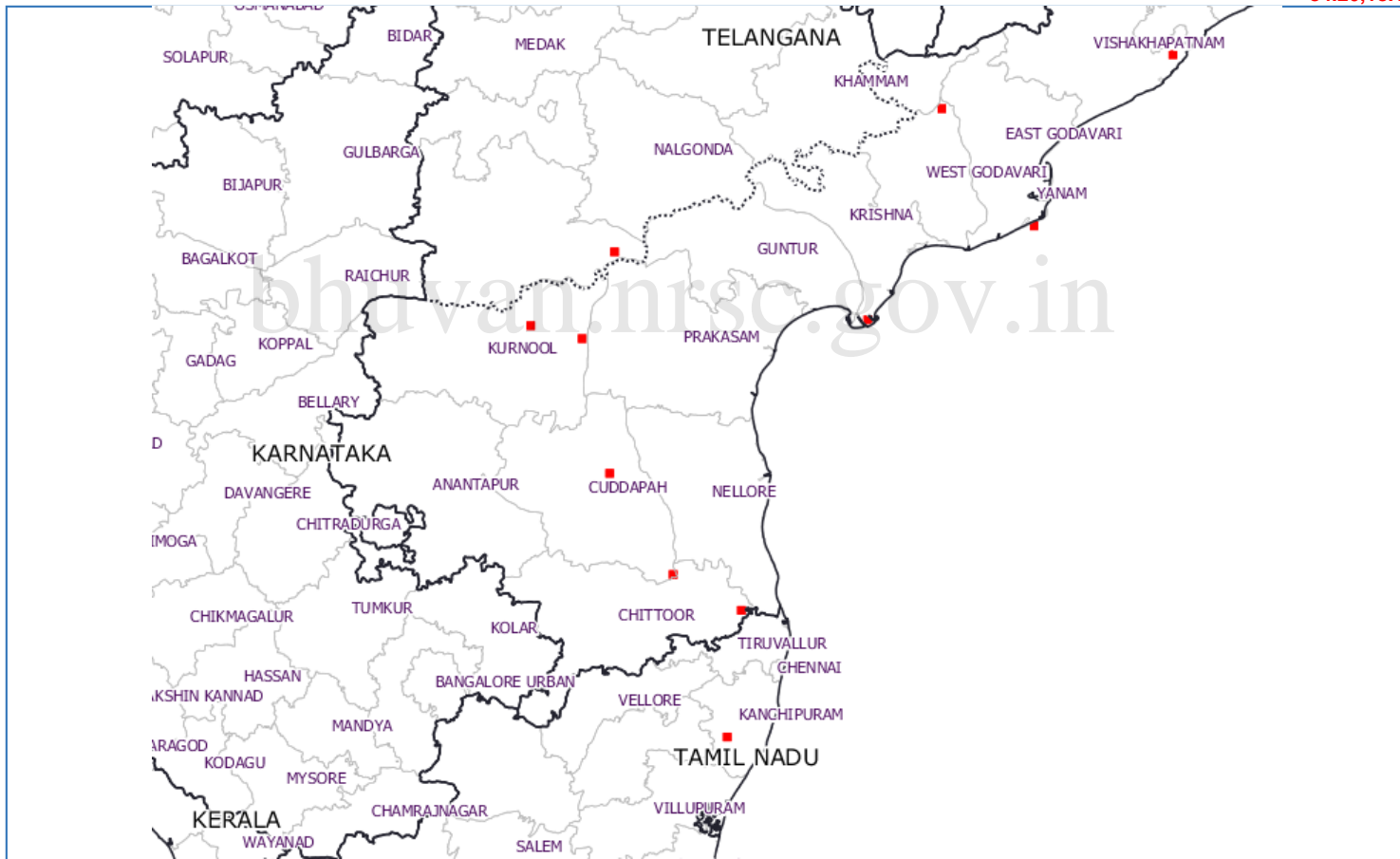


# PROTECTED AREAS OF EASTERN GHATS

84.20,18.19

Scale 1:3,460,499



**Description**  
WILDLIFE SANCTUARIES AND PARKS

**SOURCE**  
<http://bhuvan.nrsc.gov.in/gisviewer>  
AP ENVIS, EPTRI

**Disclaimer :** Outputs generated using this portal are for representation purpose only. By using this portal, user agrees that NRSC will not be liable for any direct or indirect loss arising from the use of the information.

75.34,11.60

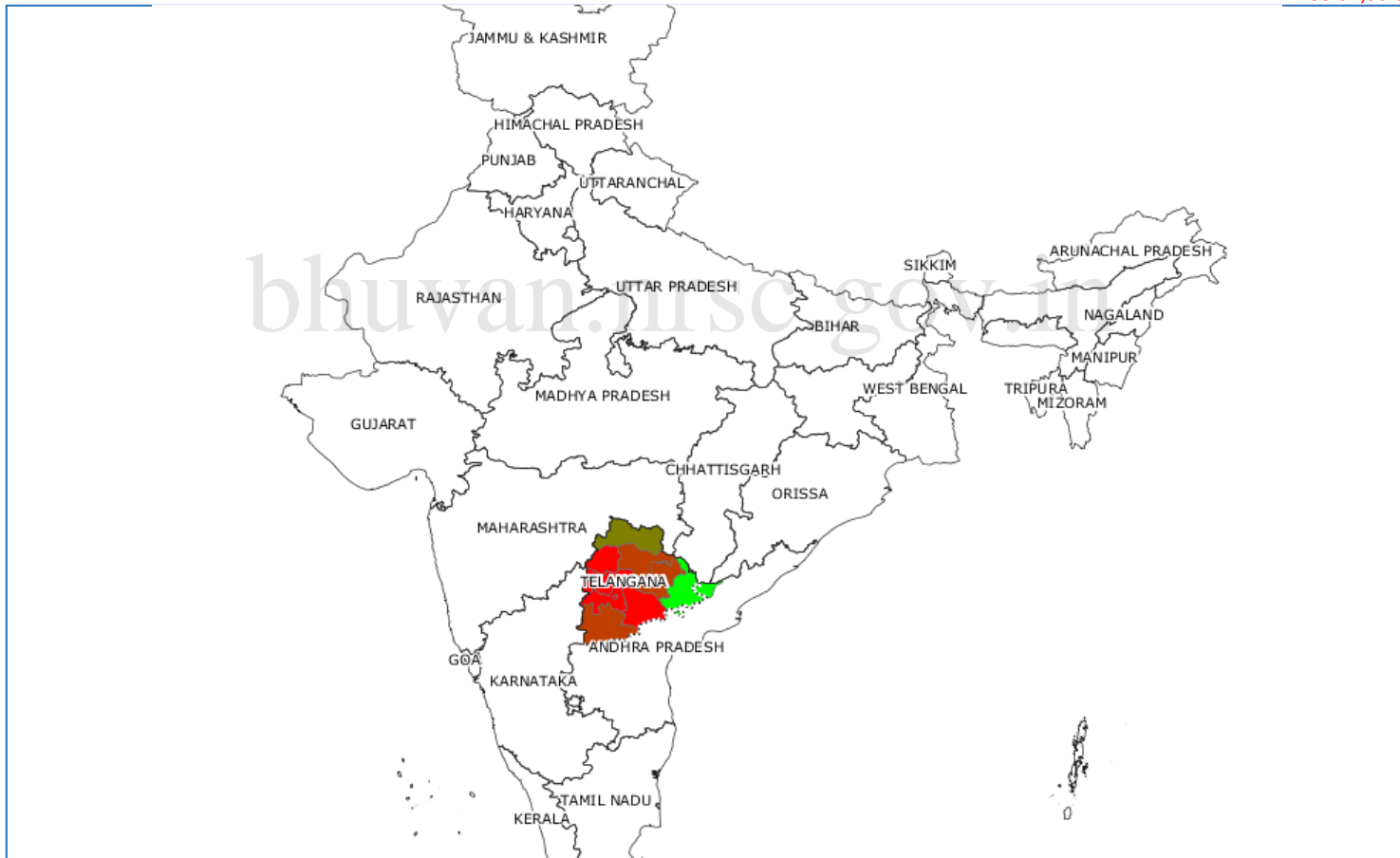
© Bhuvan : ISRO/NRSC,2014

Admin Boundary - SOI

# AP FOREST AREA 2013

99.31,35.66

Scale 1:13,841,995



### Legend

Range	Color
0 - 1623	Red
1623 - 3246	Brown
3246 - 4869	Olive Green
4869 - 6493.49	Bright Green

### Description

AP FOREST AREA

### SOURCE

<http://bhuvan.nrsc.gov.in/gisviewer>  
AP ENVIS, EPTRI

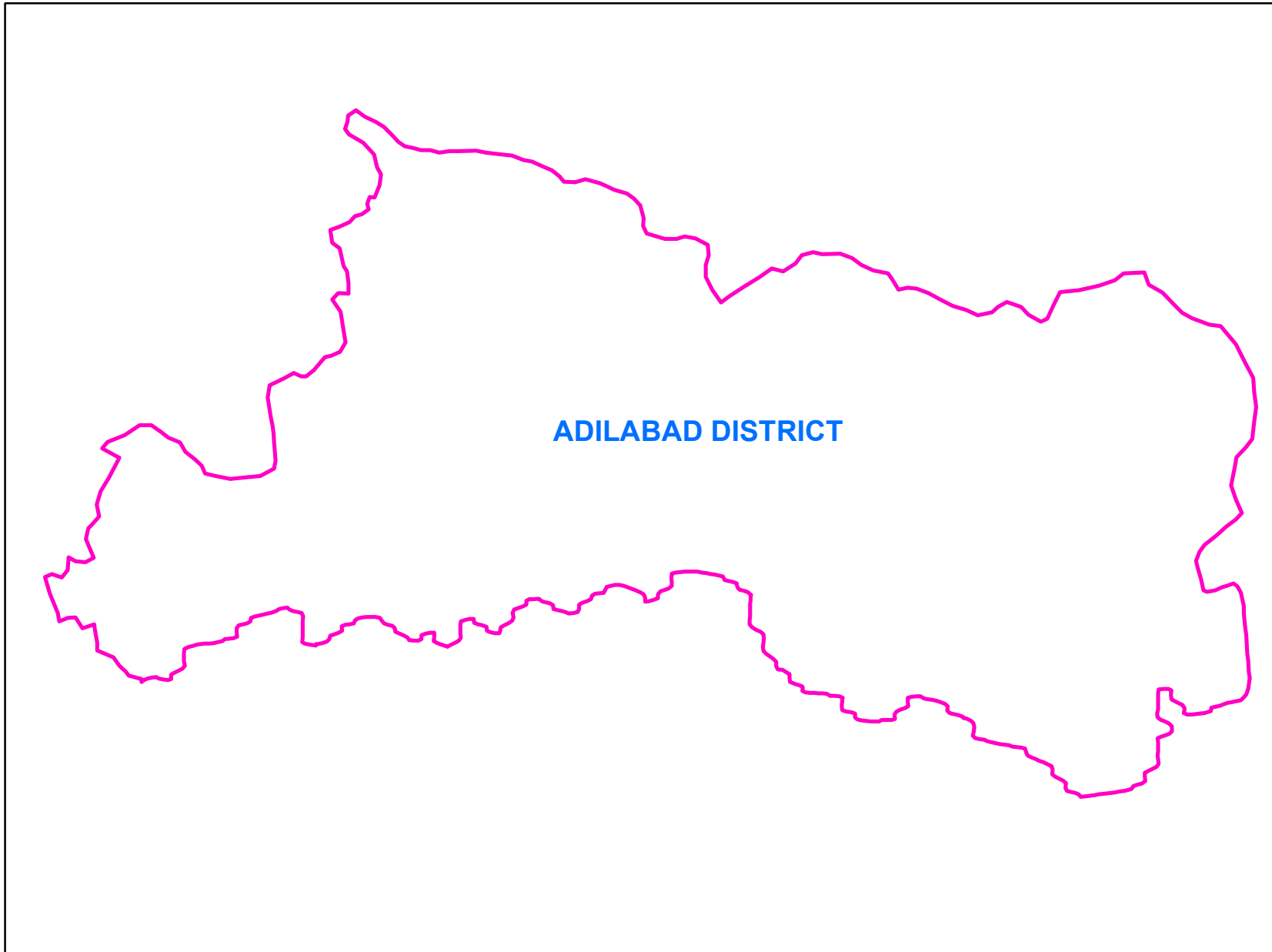
**Disclaimer :** Outputs generated using this portal are for representation purpose only. By using this portal, user agrees that NRSC will not be liable for any direct or indirect loss arising from the use of the information.

63.89,9.34

© Bhuvan : ISRO/NRSC,2014

Admin Boundary - SOI

# Agriculture Area Classification for Adilabad District in Telangana State - 2013



## Agriculture Area Classification in Adilabad District - 2013

Agriculture Area Type	Area (ha)
Geographical Area	16,10,500
Forests	6,89,517
Barren and uncultivable Land	43920
Non - Agricultural uses	61786
Culturable Waste	18797
Permanent Pastures	14234
Land under Miscellaneous	8504
Other Fallow Lands	82809
Current Fallows	71197
Net Area Sown	6,19,736
Area Sown more than once	40905

